

LEGEND

- T01 PROPOSED TURBINE LOCATION
- PROPOSED WIND FARM ROAD
- 10m CONTOUR
- EXISTING ROADS
- PROPOSED BATTER EXTENTS (1 IN 2 BATTERS)

NOTE:

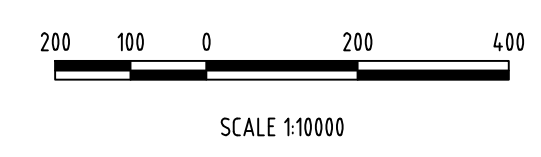
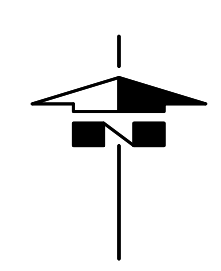
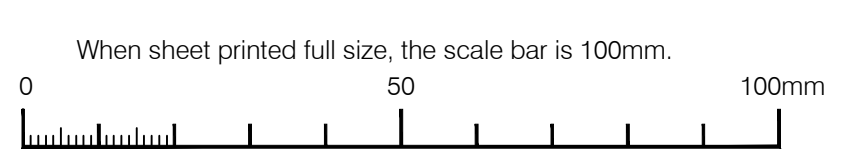
CONCEPT LAYOUT BASED ON 10m CONTOUR DATA ONLY
 AREA OF PROPOSED BATTER EXTENTS = 71.8 HECTARES

DISCLAIMER
 THESE DRAWINGS AND/OR DATA ARE PROVIDED BY WALLBRIDGE AND GILBERT (W&G) FOR INFORMATION ONLY AND HAVE BEEN DEVELOPED UPON THE INFORMATION AVAILABLE IN ADVANCING THE PLANNING DESIGN WORKS. W&G DOES NOT ACCEPT ANY RESPONSIBILITY OR LIABILITY ARISING FROM:
 • DISCREPANCIES OR CHANGES REQUIRED TO THE PROPOSED DESIGN
 • USE OF THE INFORMATION FOR TENDER ESTIMATE PURPOSES
 • CHANGES MADE BY OTHERS TO THE ELECTRONIC MATERIAL
 • USE OF THE ELECTRONIC MATERIAL FOR ANY PURPOSE NOT AGREED TO BY W&G IN WRITING
 TO THE EXTENT PERMITTED BY LAW, W&G EXCLUDES ALL SUCH LIABILITY. YOU USE THIS MATERIAL ENTIRELY AT YOUR OWN RISK.

TURBINE COORDINATES

T01	E. 328792	N. 8102560
T02	E. 328903	N. 8102219
T03	E. 328983	N. 8101892
T04	E. 328466	N. 8101926
T05	E. 328402	N. 8102310
T06	E. 328458	N. 8101575
T07	E. 328031	N. 8101732
T08	E. 327768	N. 8101472
T09	E. 327574	N. 8102211
T10	E. 329242	N. 8100793
T11	E. 329738	N. 8100745
T12	E. 329581	N. 8101021
T13	E. 329644	N. 8101320
T14	E. 328498	N. 8101272
T15	E. 328537	N. 8100981
T16	E. 328753	N. 8100703
T17	E. 329043	N. 8100457
T18	E. 329113	N. 8100157
T19	E. 329228	N. 8099859
T20	E. 329648	N. 8099620
T21	E. 329790	N. 8099328
T22	E. 329970	N. 8099041
T23	E. 328157	N. 8100695
T24	E. 328045	N. 8100267
T25	E. 328206	N. 8099881
T26	E. 328648	N. 8099655
T27	E. 328824	N. 8099088
T28	E. 327652	N. 8099773
T29	E. 328376	N. 8099384
T30	E. 328058	N. 8099149
T31	E. 328292	N. 8098872
T32	E. 328726	N. 8098695
T33	E. 329067	N. 8098362
T34	E. 327392	N. 8099290
T35	E. 327187	N. 8099577
T36	E. 326793	N. 8099845
T37	E. 326708	N. 8100606
T38	E. 326556	N. 8101046
T39	E. 326484	N. 8100150
T40	E. 326222	N. 8100448
T41	E. 325941	N. 8100734
T42	E. 325931	N. 8101065
T43	E. 325539	N. 8101383
T44	E. 325930	N. 8101603
T45	E. 326364	N. 8101775
T46	E. 325803	N. 8102201
T47	E. 325402	N. 8101713
T48	E. 325266	N. 8102037
T49	E. 325197	N. 8102351
T50	E. 325535	N. 8102589
T51	E. 326071	N. 8102642
T52	E. 326263	N. 8102926
T53	E. 326071	N. 8103211

I:\2016\141101 - 141200\WAD\141101 - Mt Emerald\HREF\Detailed Design\WAD\141101_01.dwg, D. 22/11/2016 10:24 AM, wjw



INFORMATION ISSUE
 NOT FOR CONSTRUCTION

REV.	DATE	DESCRIPTION	DRAFT	ENG.	CHKD
A	06.10.16	CONCEPT INFORMATION ISSUE		BJH	RB
B	17.11.16	TURBINES RENUMBERED		JJW	RB
C	21.11.16	REVISED TURBINE NUMBERING AND MET MAST LOCATIONS		JJW	RB
D	22.11.16	REVISED TURBINE NUMBERING		JJW	RB

W&G
WALLBRIDGE & GILBERT
 Consulting Engineers
 60 Wyatt Street, Adelaide
 South Australia 5000
 Telephone 08 8223 7433
 Email adelaide@wga.com.au

MT EMERALD WIND FARM
TURBINE LOCATION AND DEVELOPMENT FOOTPRINT PLAN (TLDFP)
 A1 DRAWING NUMBER
 Job Number Sheet No. Rev.
 Design: BJH Drawn: BJH WAD141101 SK01D